








# City of Jarrell

- Map Legend**
-  Main Sewer Plant Line
  -  Proposed Water Phase I
  -  Water Lines
  -  City Limits
  -  Jarrell ETJ
  -  Edwards Aquifer Recharge Zone



**Metadata:**  
 WasteWater\_Jarrell\_Csize.mxd produced on July 14, 2007.  
 Base map data current as of May, 2007. Aquifer data from TCEQ.  
 For additional information contact: CAPCOG Regional Information Services at (512) 916-6000 or www.capcog.org.

**Disclaimer:**  
 The Capital Area Council of Governments (CAPCOG) provides this map and/or data 'as is' and assumes no liability for its accuracy or completeness. This is intended as a general representation only and is in no way intended to be used as survey grade information.

