






City of Jarrell

Map Legend

-  Main Sewer Plant Line
-  Proposed Water Phase I
-  Water Lines
-  City Limits and ETJ
-  Edwards Aquifer Recharge Zone



Metadata:
 WasteWater_jarrell_Csire.mxd produced on July 14, 2007.
 Base map data current as of May, 2007. Acquirer data from TCEQ.
 For additional information contact CAPCOG Regional
 Information Services at (512) 915-6000 or www.capcog.org.

Disclaimer:
 The Capital Area Council of Governments (CAPCOG) provides
 this map and/or data 'as is' and assumes no liability for its
 accuracy or completeness. This is intended as a general
 representation only and is in no way intended to be used as
 survey grade information.

