

DOWNTOWN
 SCALE: 1"=300'

APPROVED BY: CITY COUNCIL
 CITY OF JARRELL, TEXAS
 _____ DATE _____
 MAYOR
 ATTEST: _____ DATE _____
 CITY SECRETARY

City of Jarrell, Texas ZONING MAP

SINGLE FAMILY - RESIDENTIAL

- (01) SF-1 - LOW DENSITY RESIDENTIAL DISTRICT
- (02) SF-2 - MEDIUM DENSITY RESIDENTIAL DISTRICT
- (03) SF-3 - HIGH DENSITY RESIDENTIAL DISTRICT

MULTI-FAMILY - RESIDENTIAL

- (04) MF - MULTI-FAMILY RESIDENTIAL DISTRICT

DUPLEX - RESIDENTIAL

- (05) DR - DUPLEX-FAMILY RESIDENTIAL DISTRICT

MANUFACTURED SINGLE FAMILY RESIDENTIAL

- (06) MSF-1 - MANUFACTURED HOUSING COMMERCIAL
- (07) MSF-2 - MANUFACTURED HOUSING COMMERCIAL

PLANNED UNIT DEVELOPMENT DISTRICTS

- (08) PL - PLANNED UNIT DEVELOPMENT DISTRICT

RETAIL/COMMERCIAL

- (09) C-1 - NEIGHBORHOOD COMMERCIAL DISTRICT
- (10) C-2 - DOWNTOWN COMMERCIAL DISTRICT
- (11) C-3 - GENERAL COMMERCIAL DISTRICT

INDUSTRIAL

- (12) I-1 - LIGHT INDUSTRIAL DISTRICT
- (13) I-2 - GENERAL INDUSTRIAL DISTRICT

PUBLIC


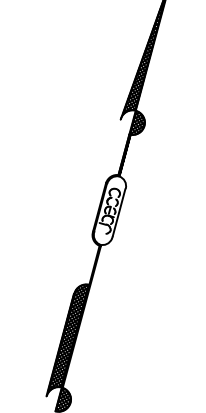
- (14) P - PUBLIC DISTRICT

AGRICULTURAL

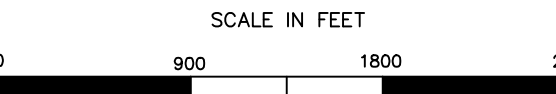
- (15) A - AGRICULTURAL DISTRICT

OVERLAY DISTRICTS

- (16) DOWNTOWN OVERLAY

SCALE IN FEET



Map Created: February, 2005 Map Updated: December, 2013